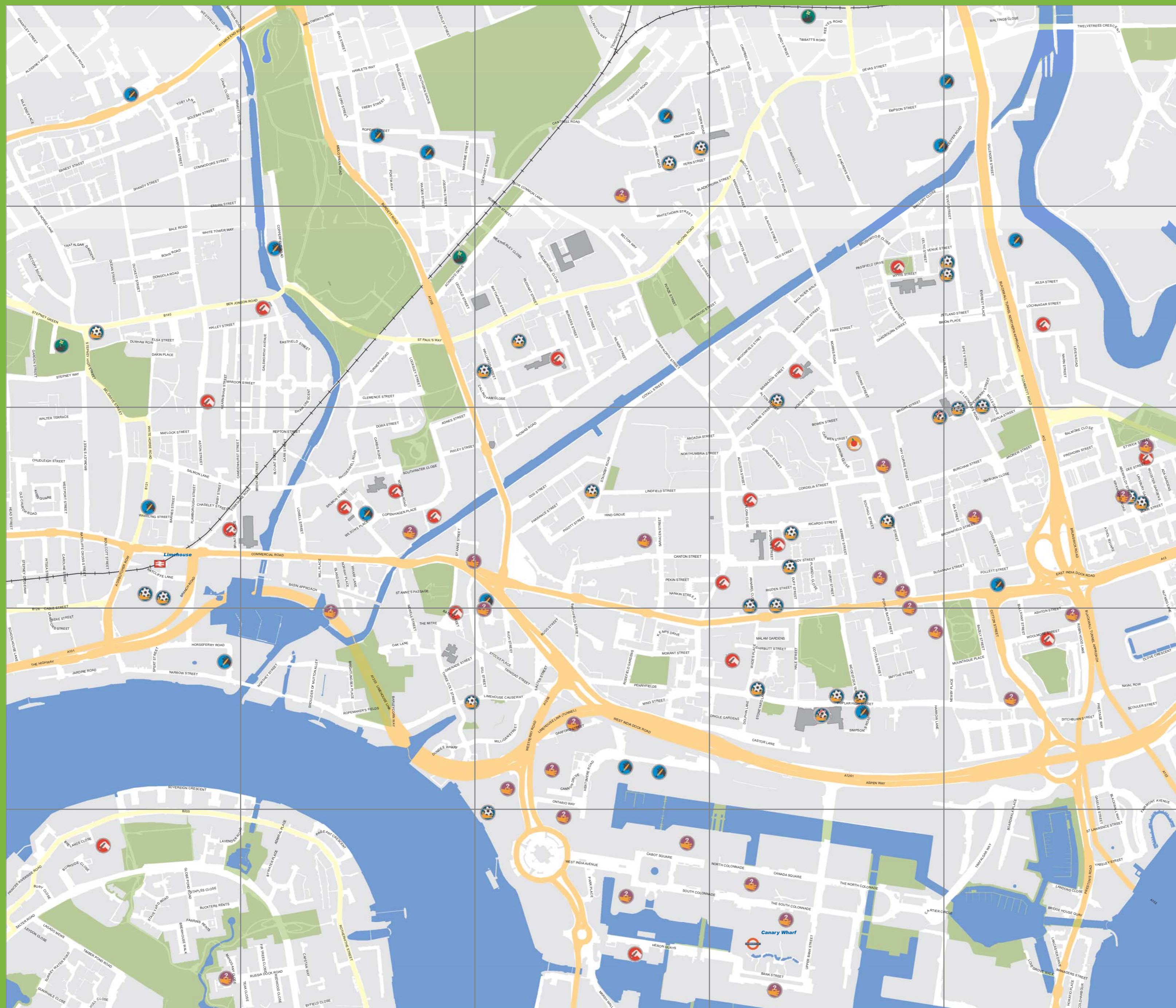


A B C D E







0
1
2
3
4



This map provides information on all of the different facilities in your local area that can help you live a healthier lifestyle. Parks, allotments, gyms and sports centres, advice clinics and GP's surgeries, if it will help you get fit and healthy, it's on the Active Living Map.

We hope you find this map useful. Please send any comments you may have or any ideas on what you would like to see on future versions of this map to: alm-london@groundwork.org.uk

Key

-  Physical activity and social clubs
-  Health advice and information
-  Art
-  Environment
-  Schools
-  Food

Active Living Map

This map is based upon Ordnance Survey material with the permission of Ordnance Survey on behalf of the Controller of Her Majesty's Stationary Office © Crown copyright. Unauthorised reproduction infringes Crown copyright and may lead to prosecution or civil proceedings. (LA100032379 and 0100028827) (2008).